

Land Snails of the Cheat River Canyon, West Virginia (Gastropoda: Pulmonata)

Kenneth P. Hotopp

Appalachian Conservation Biology
P.O. Box 1298
Bethel, Maine 04217

Timothy A. Pearce

Section of Mollusks
Carnegie Museum of Natural History
4400 Forbes Avenue
Pittsburgh, Pennsylvania 15213

Daniel C. Dourson

Belize Foundation for Research and Environmental Education
P.O. Box 129
Punta Gorda, Belize

ABSTRACT

The rich land snail fauna of the Cheat River Canyon in Monongalia and Preston counties, West Virginia, is reported. Sixty-six species were found in a 26 km segment of this steep-sided, forested valley. Snails of potential conservation interest include the central Appalachian Mountain endemics *Patera panselenus*, *Paravitrea petrophila*, *Stenotrema edwardsi*, and *Ventridens arcellus*, as well as the globally rare Cheat River Canyon endemic *Triodopsis platysayoides*. Other snails of possible local conservation interest are *Hendersonia occulta* and *Vertigo bollesiana*.

Key words: Cheat River Canyon, *Hendersonia occulta*, land snail, *Patera panselenus*, *Paravitrea petrophila*, *Stenotrema edwardsi*, *Triodopsis platysayoides*, *Ventridens arcellus*, *Vertigo bollesiana*, West Virginia.

INTRODUCTION

The Cheat River Canyon is a forested, steep-sided river valley in northern West Virginia. Efforts to locate and conserve the globally rare *Triodopsis platysayoides* Brooks, 1933, as well as other work to inventory natural resources on state and private lands over the past decade, have led to the discovery of a rich land snail fauna here. First collected at Coopers Rock near the north end of the canyon by M. Graham Netting of the Carnegie Museum of Natural History, *T. platysayoides* inhabits parts of the forested rock outcrops, boulder talus, and cave entrances within the northern three-quarters of the 26 km (16 mile) canyon.

The canyon also provides refuge to a variety of central Appalachian Mountain endemic and rare species, including other land snails discussed below, plants, bats (including Indiana Bats [*Myotis sodalis*]) and other small mammals, amphibians, reptiles, and cave-dwelling aquatic invertebrates (West Virginia Division of Natural Resources, unpublished data).

Logging for charcoal and lumber, and associated small gauge railroad and road building, has affected most of the canyon at one time or another. Past strip mining of coal on the surrounding plateau has also altered slope drainage patterns. Despite these impacts, many areas have apparently escaped more intensive use due to their steepness and rock features, and large

portions of the canyon forest have regenerated. However, in some parts of the canyon ongoing steep slope logging, skid trail and haul road development, and the spread of nonnative invasive plants such as Tree of Heaven *Ailanthus altissima* (Millspaugh), continue to change forest habitats.

Land snail inventory in West Virginia has been widespread, yet rarely intensive. Brooks & Kutchka (1938; later MacMillan, 1949) did early work on the state's Pupillidae. MacMillan (1949) monographed the state's entire land snail fauna, aided by a network of regional collectors. Approximately 160 species were recognized in West Virginia by Hubricht (1985), who collected throughout the eastern United States. The species-rich family Polygyridae was the focus of statewide work by Counts (1977) and some West Virginia collections are part of Emberton's work on Triodopsinae (1988) and Mesodontini (1991). In a rare example of geographically-intensive inventory, Taylor & Counts (1976) reported on the snails of Blennerhassett Island on the Ohio River.

STUDY AREA

The Cheat River drains more than 3,600 km² of the Appalachian Plateau in northeastern West Virginia, flowing north and west toward the Ohio River Valley. Watershed elevations range from approximately 1,500 m at its southern reaches, to 235 m at its confluence with the Monongahela River. The Cheat River Canyon, West Virginia, for purposes of this paper, is defined to be the approximately 26 km stretch from Albright, Preston County, downstream to Cheat Lake, Monongalia County (Figs. 1, 2). Elevations of ridgetops above the canyon rim range from 640 m (e.g., above Hacklebarney Run and at Coopers Rock and Snake Hill) to 268 m at Cheat Lake. The geology of the canyon consists of a series of Pennsylvanian and Mississippian age sedimentary rock strata deposited 300-350 million years ago (Cardwell et al., 1968). Pottsville Sandstone occurs at higher elevations, sometimes outcropping above steep slopes, and Pottsville talus is widespread on slopes all the way to river elevation. This formation is underlain by the softer, often reddish, Mauch Chunk. Beginning near Kingwood and continuing downstream, gray or whitish Greenbrier Limestone appears at mid-to-lower elevations, where caves and a variety of marine fossils occur. Mauch Chunk and Greenbrier outcrops and ledges are also frequent on steep slopes, at the head of debris chutes, and along ravines. Lowest are strata of Purslane (Pocono) Sandstone. The slopes of the Cheat River Canyon are mostly forested, with oaks (*Quercus* spp.) dominating drier sites, and cove hardwood or

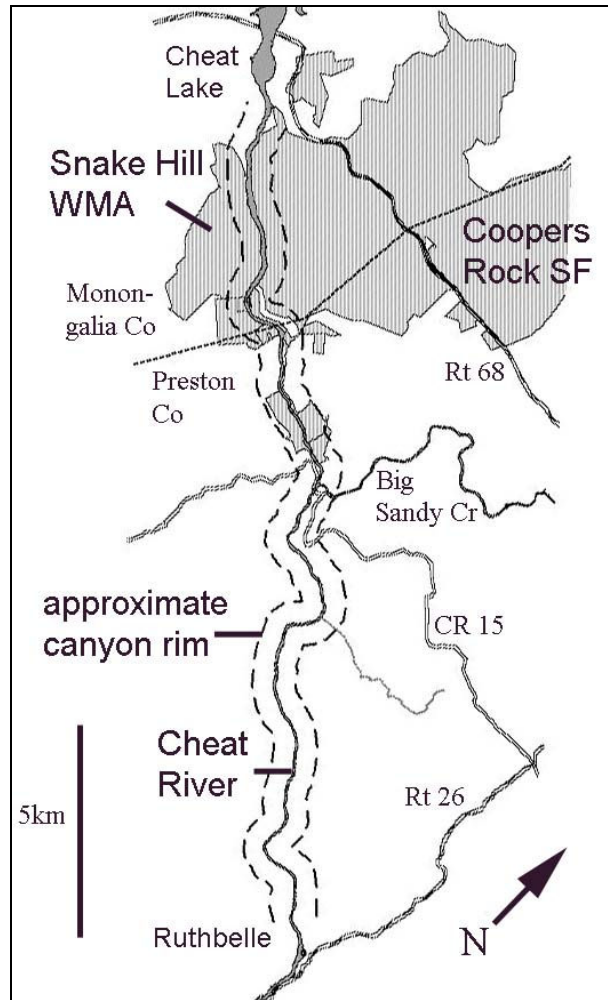


Fig. 1. Schematic map of the Cheat River Canyon, West Virginia. Public lands are shaded.

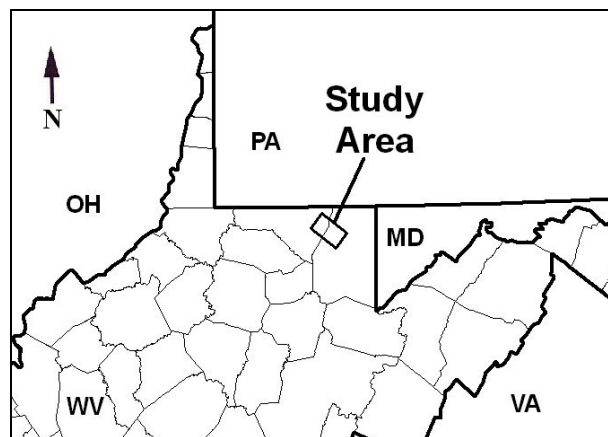


Fig. 2. A regional map of the study area.

Eastern Hemlock (*Tsuga canadensis* (L.) Carr.) stands in stream valleys and lower slopes. Understories sometimes include large stands of Great Laurel (*Rhododendron maximum* L.). Further description of the vegetation appears in Hotopp (2006).

METHODS

We conducted land snail inventories in the Cheat River Canyon from 1997 to 2006 (KPH), in 2004 (TAP), and in 2006 (DCD). Much of this inventory was incidental to work on the federally threatened *T. platysayoides* on state and private lands. These lands were those of Coopers Rock State Forest, Snake Hill Wildlife Management Area, and Allegheny Energy (of which parts are now owned by the state and a private timber company), totaling approximately 4,000 ha. Also, KPH inventoried land snails at the mouth of Cornwell Cave in 1998, at that time on Allegheny Energy property managed in cooperation with the West Virginia Chapter of The Nature Conservancy.

Snail collection was often focused on rock outcrops and talus where *T. platysayoides* might be found, but extensive collection during foot travel to and from rock features was also conducted. We visually inspected features such as tree trunks, coarse woody debris, herbaceous vegetation, and tree crotches, often with the aid of a flashlight. Sandstone and shale outcrops and overhangs, and limestone outcrops and cave entrances were frequently explored. Leaf litter was sometimes collected, in plastic bags, then later dried and sorted for land snails with the aid of a magnifying visor. Live land snails (except *T. platysayoides*) were drowned in tap water for 24 hours and then preserved in 70% ethanol. Land snails were identified using Emberton (1988, 1991), Hubricht (1976), and Pilsbry (1940-1948). Our taxonomy follows Millard (2003) and Roth (2003). Voucher specimens were deposited in the Carnegie Museum of Natural History mollusk collection (CM 67453, 67243-67256, 67280-67370, 67496-68689, 69815-69831, 70585-70725, 72574-72643, 73102, 73975-73989).

RESULTS

We documented 66 land snail species in the Cheat River Canyon, including many species of Polygyridae (13), Zonitidae (11), and Gastrodontiidae (10) (Table 1). Distribution patterns of land snails varied greatly, with some species common and widespread, whereas others were restricted. While we did not quantify specific

geographic distributions or associations between land snails and habitat, we offer here some qualitative observations.

Among the most abundant and widespread larger snails were *Mesomphix inornatus* (Say, 1821) and *Triodopsis tridentata* (Say, 1816), common in oak (*Quercus* spp.) and Sweet Birch (*Betula lenta* L.) leaf litter. *Anguispira alternata* (Say, 1816) was widespread. *Mesomphix cupreus* (Rafinesque, 1831) and *Neohelix dentifera* (A. Binney, 1837) were often found on mesic sites. *Stenotrema hirsutum* (Say, 1817) colonies were in mesic sandstone talus. *Appalachina sayana* (Pilsbry, 1906) and *Allogona profunda* (Say, 1821) were encountered on or near Greenbrier limestone, which was sometimes buried beneath sandstone talus. Large philomycid slugs were encountered in many places, but especially on poor soils, often with *Tsuga canadensis* and sandstone. *Discus patulus* (Deshayes, 1830) and *Strobilops* spp. occurred in typical colonies upon snags and woody debris. Tiny leaf litter snails were widespread but species richness was obviously greater on sites of middle-to-lower canyon elevations.

Regarding snails of potential conservation interest, *Triodopsis platysayoides* was found in more than 70 locations in the northern three-quarters of the canyon. These locations were mainly Pottsville sandstone features, both cliffs near the canyon rim, and talus locations at various elevations between the canyon rim and the river. The snail was also found in three places in or near Greenbrier limestone fissures. Most sites were forested and frequent woody plant associates were *Betula lenta* and *Rhododendron maximum*. Detailed field observations were provided to the West Virginia Division of Natural Resources.

Hendersonia occulta (Say, 1831) was found in the leaf litter at only a single Greenbrier limestone location in the southeastern part of the canyon. *Vertigo bollesiana* (E.S. Morse, 1865) (Fig. 3) also occurred in leaf litter in the same area on a few rich sites. The Appalachian endemics *Paravitrea petrophila* (Bland, 1883) and *Stenotrema edwardsi* (Bland, 1856) were encountered uncommonly, in forest litter on rich sites. *Ventridens arcellus* Hubricht, 1976 was found in litter on steep slopes. *Patera panselenus* (Hubricht, 1976) was patchily distributed, apparently restricted to damp rock features of sandstone, shale or limestone, typically ledges and overhangs, but also talus. The Cheat River Canyon population of *P. panselenus* is disjunct from other populations of this species in southern West Virginia, Virginia, and Tennessee (Hotopp, 2006).

Table 1. Land snails of the Cheat River Canyon, West Virginia. Taxonomy follows Millard (2003) and Roth (2003). Common names follow Turgeon et al. (1998).

Species	Common Name	Species	Common Name
Order Vetigastropoda		Order Stylommatophora (continued)	
Helicinidae		Truncatellinidae	
<i>Hendersonia occulta</i> (Say, 1831)	Cherrystone Drop	<i>Columella simplex</i> (Gould, 1841)	High-spire Column
Order Basommatophora		Strobilopsidae	
Carychiidae		<i>Strobilops aeneus</i> Pilsbry, 1926	Bronze Pinecone
<i>Carychium exiguum</i> (Say, 1822)	Obese Thorn	<i>Strobilops labyrinthicus</i> (Say, 1817)	Maze Pinecone
<i>Carychium exile</i> I. Lea, 1842	Ice Thorn	Vertiginidae	
<i>Carychium nannodes</i> G.H. Clapp, 1905	File Thorn	<i>Vertigo bollesiana</i> (E.S. Morse, 1865)	Delicate Vertigo
Order Stylommatophora		<i>Vertigo gouldi</i> (A. Binney, 1843)	Variable Vertigo
Cionellidae		Gastrodontidae	
<i>Cochlicopa morseana</i> (Doherty, 1878)	Appalachian Pillar	<i>Striatura exigua</i> (Stimpson, 1850)	Ribbed Striate
Polygyridae		<i>Striatura ferrea</i> E.S. Morse, 1864	Black Striate
<i>Allogona profunda</i> (Say, 1821)	Broad-banded Forestsnail	<i>Striatura meridionalis</i> (Pilsbry & Ferriss, 1906)	Median Striate
<i>Appalachina sayana</i> (Pilsbry, 1906)	Spike-lip Crater	<i>Striatura milium</i> (E.S. Morse, 1859)	Fine-ribbed Striate
<i>Euchemotrema fraternum</i> (Say, 1824)	Upland Pillsnail	<i>Ventridens arcellus</i> Hubricht, 1976	Golden Dome
<i>Mesodon thyroideus</i> (Say, 1816)	White-lip Globe	<i>Ventridens demissus</i> (A. Binney, 1843)	Perforate Dome
<i>Mesodon zaletus</i> (A. Binney, 1837)	Toothed Globe	<i>Ventridens intertextus</i> (A. Binney, 1841)	Pyramid Dome
<i>Neohelix albolabris</i> (Say, 1816)	Whitelip	<i>Ventridens ligera</i> (Say, 1821)	Globose Dome
<i>Neohelix dentifera</i> (A. Binney, 1837)	Big-tooth Whitelip	<i>Zonitoides arboreus</i> (Say, 1816)	Quick Gloss
<i>Patera panselenus</i> (Hubricht, 1976)	Virginia Bladetooth	<i>Zonitoides nitidus</i> (Müller, 1774)	Black Gloss
<i>Stenotrema edwardsi</i> (Bland, 1856)	Ridge-and-valley Slitmouth	Pristilomatidae	
<i>Stenotrema hirsutum</i> (Say, 1817)	Hairy Slitmouth	<i>Hawaiiia minuscula</i> (A. Binney, 1840)	Minute Gem
<i>Triodopsis platysayoides</i> (Brooks, 1933)	Cheat Threetooth	Arionidae	
<i>Triodopsis tridentata</i> (Say, 1816)	Northern Threetooth	<i>Arion subfuscus</i> (Draparnaud, 1805)	Dusky Arion
<i>Xolotrema denotatum</i> (Férussac, 1821)	Velvet Wedge	Philomycidae	
Punctidae		<i>Megapallifera mutabilis</i> (Hubricht, 1951)	Changeable Mantleslug
<i>Punctum minutissimum</i> (I. Lea, 1841)	Small Spot	<i>Pallifera dorsalis</i> (A. Binney, 1842)	Pale Mantleslug
<i>Punctum vitreum</i> (H.B. Baker, 1930)	Glass Spot	<i>Philomycus carolinianus</i> (Bosc, 1802)	Carolina Mantleslug
Discidae		<i>Philomycus flexuolaris</i> Rafinesque, 1820	Winding Mantleslug
<i>Anguispira alternata</i> (Say, 1816)	Flamed Disc	<i>Philomycus togatus</i> (Gould, 1841)	Toga Mantleslug
<i>Discus patulus</i> (Deshayes, 1830)	Domed Disc	Haplotrematidae	
Helicodiscidae		<i>Haplotrema concavum</i> (Say, 1821)	Gray-foot Lancetooth
<i>Helicodiscus parallelus</i> (Say, 1817)	Compound Coil	Succineidae	
<i>Helicodiscus shimeki</i> Hubricht, 1962	Temperate Coil	cf <i>Catinella vermeta</i> (Say, 1824)	Suboval Ambersnail
<i>Lucillaingleyana</i> (Pilsbry, 1890)	Smooth Coil	cf <i>Novisuccinea ovalis</i> (Say, 1817)	Oval Ambersnail
Euconulidae		Zonitidae	
<i>Euconulus fulvus</i> (Müller, 1774)	Brown Hive	<i>Glyphyalinia cumberlandiana</i> (G.H. Clapp, 1919)	Hill Glyph
<i>Euconulus polygyratus</i> (Pilsbry, 1899)	Fat Hive	<i>Glyphyalinia indentata</i> (Say, 1823)	Carved Glyph
Gastrocoptidae		<i>Glyphyalinia rhoadsi</i> (Pilsbry, 1899)	Sculpted Glyph
<i>Gastrocopta armifera</i> (Say, 1821)	Armed Snaggletooth	<i>Glyphyalinia wheatleyi</i> (Bland, 1883)	Bright Glyph
<i>Gastrocopta contracta</i> (Say, 1822)	Bottleneck Snaggletooth	<i>Guppya sterkii</i> (Dall, 1888)	Granule
<i>Gastrocopta corticaria</i> (Say, 1816)	Bark Snaggletooth	<i>Mesomphix cupreus</i> (Rafinesque, 1831)	Copper Button
<i>Gastrocopta pentodon</i> (Say, 1821)	Comb Snaggletooth	<i>Mesomphix inornatus</i> (Say, 1821)	Plain Button
		<i>Mesomphix perlaevis</i> (Pilsbry, 1900)	Smooth Button
		<i>Nesovitrea electrina</i> (Gould, 1841)	Amber Glass
		<i>Paravitrea multidentata</i> (A. Binney, 1840)	Dentate Supercoil
		<i>Paravitrea petrophila</i> (Bland, 1883)	Cherokee Supercoil

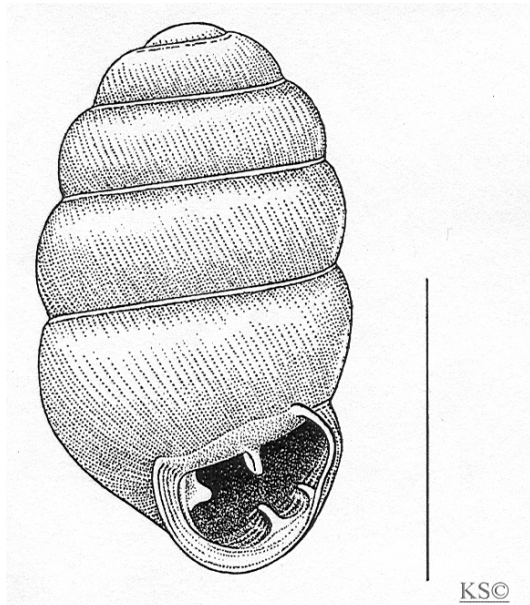


Fig. 3. *Vertigo bollesiana*, drawing by Kathleen Schmidt ©. The scale bar is 1 mm.

DISCUSSION

With 66 known species, the land snail fauna of the Cheat River Canyon harbors 41% of the approximately 160 species (MacMillan, 1949; Hubricht, 1985) found in West Virginia. Several central Appalachian Mountain endemic species are present. More extensive work would be needed to quantify the extent to which the land snail fauna of this canyon is exceptionally diverse or regionally unique, though the canyon does appear to be geologically distinct (relatively deeper and larger than nearby river valleys) and it is the only place in the world where *Triodopsis platysayoides* occurs.

For land snails of potential conservation interest, five are species restricted to the central and southern Appalachian Mountains. Their distributions in West Virginia are not completely known but they are not widespread. Two other species that are locally uncommon but that are more widely distributed in eastern North America were also included in this group. MacMillan (1949) reported West Virginia occurrences by county for five of these species of potential conservation interest; *H. occulta* from six counties; *P. petrophila* from six counties including Monongalia; *S. edwardsi* from 12 counties; *T. platysayoides* from Monongalia County; and *V. bollesiana* from three counties. The remaining two species were described after 1949.

Our species total approaches other reports of species-rich land snail assemblages. The geographically

much larger Hiwassee River basin in Tennessee has 86 confirmed land snail species (Coney et al., 1982). Also larger, 22 counties along the western side of Lake Michigan had 82 species (Nekola, 2003). In Africa, a 1 km² patch of rainforest in Cameroon had 97 species (deWinter & Gittenberger, 1998). Smaller sites at Amboni Cave and near Amani in eastern Tanzania had 50 and 48 species, respectively (Emberton et al., 1997). By comparison, low species richness is found in areas such as the Southern Plains of Oklahoma and New Mexico, which had 26 species (Theler et al., 2004). Northwestern Minnesota was found to have 54 species (Nekola, 2002). In Europe, oligotrophic forest sites across southern Sweden yielded 38 species (Wäreborn, 1969), whereas calcareous woodlands across southern Britain harbored 57 species (Cameron et al., 2006).

Ultimately, however, simple comparisons of species richness between studies are difficult because of differences in methodologies and the geographic scale of inventoried areas. Also, such comparisons are of limited value by themselves, because they do not account for the identity of species, especially those that might be rare, endemic, or ecologically important.

We expect that further inventory work will expand and refine the list of land snails present in the Cheat River Canyon and nearby portions of the Cheat River watershed. There are several species for which identification is challenging and some for which taxonomy is uncertain. Smaller zonitid snails in genera such as *Glyphyalinia*, *Hawaiiia*, and *Paravitrea* are in species-rich families with shells that are notoriously difficult to identify. For several species we had only a small number of specimens from which to make determinations. Identification of Succineidae snails is difficult without dissection or genetic analysis (Hoagland & Davis, 1987), which we did not perform. We have attempted to be conservative in this preliminary list by reporting only those species that are already described, and on whose identity we agree. We look forward to future discoveries in this valley and throughout the Cheat River watershed.

ACKNOWLEDGMENTS

We would like to acknowledge gratefully the contributions of the late F. Wayne Grimm for help with field collection and laboratory identification, Tina Hall of The Nature Conservancy for support of snail work at Cornwell Cave, and Appalachian Conservation Biology field crews including Laura Cincotti, Alice May Hotopp, Erin McLaughlin, and Robert Spangler, and especially adept snail hunters Brett Freedman and Jason Hiser. Thanks also to Timothy J. Dolan for map making.

We are grateful to Craig Stihler of the West Virginia Division of Natural Resources, and Thomas Chapman, Shane Jones, and William Tobin of the U.S. Fish and Wildlife Service for their support of *Triodopsis platysayoides* inventory. We are also grateful to the citizens of West Virginia who have purchased wildlife license plates and otherwise supported the state's Nongame Wildlife Fund.

LITERATURE CITED

- Brooks, S. T. & G. M. Kutchka. 1938. Occurrence of the Family Pupillidae in West Virginia. *Annals of the Carnegie Museum* 27: 63-85.
- Cameron, R. A. D., B. M. Pokrysko, & D. C. Long. 2006. Snail faunas in southern English calcareous woodlands: rich and uniform, but geographically differentiated. *Journal of Conchology* 39: 13-39.
- Cardwell, D. H., R. B. Erwin, H. P. Woodward, & C. W. Lotz. 1968. *Geologic Map of West Virginia, Revised 1986*, West Virginia Geological and Economic Survey. Williams & Heintz Map Corporation, Capitol Heights, MD.
- Coney, C. C., W. A. Tarpley, J. C. Warden, & J. W. Nagel. 1982. Ecological studies of land snails in the Hiwassee River basin of Tennessee, U.S.A. *Malacological Review* 15: 69-106.
- Counts, C. 1977. The land snails of the family Polygyridae in West Virginia. Unpublished M.S. thesis, Marshall University, Huntington, WV. 179 pp.
- deWinter, A. J., & E. Gittenberger. 1998. The land snail fauna of a square kilometer patch of rainforest in southwestern Cameroon: high species richness, low abundance and seasonal fluctuations. *Malacologia* 40: 231-250.
- Emberton, K. C. 1988. The genitalic, allozymic and conchological evolution of the eastern North American Triodopsinae (Gastropoda: Pulmonata: Polygyridae). *Malacologia* 28: 159-273.
- Emberton, K. C. 1991. The genitalic, allozymic and conchological evolution of the tribe Mesodontini (Pulmonata: Stylommatophora: Polygyridae). *Malacologia* 33: 71-178.
- Emberton, K. C., T. A. Pearce, P. F. Kasigwa, P. Tattersfield, & Z. Habibu. 1997. High diversity and regional endemism in land snails of eastern Tanzania. *Biodiversity and Conservation* 6: 1123-1136.
- Hoagland, K. E., & G. M. Davis. 1987. The succineid snail fauna of Chittenango Falls, New York: taxonomic status with comparisons to other relevant taxa. *Proceedings of the Academy of Natural Sciences of Philadelphia* 139: 465-526.
- Hotopp, K. P. 2006. *Patera panselenus* (Hubricht) on the lower Cheat River, West Virginia (Gastropoda: Pulmonata: Polygyridae). *Banisteria* 27: 40-43.
- Hubricht, L. 1976. Five new species of land snails from the eastern United States. *Malacological Review* 9: 126-130.
- Hubricht, L. 1985. The distributions of the native land mollusks of the eastern United States. *Fieldiana: Zoology, New Series*, No. 24: 1-191.
- MacMillan, G. K. 1949. The land snails of West Virginia. *Annals of the Carnegie Museum* 31: 89-239.
- Millard, V. 2003. *A Classification of World Mollusca, Vol. 1*. Privately published by Victor Millard, Rhine Road, Cape Town, South Africa. 890 pp.
- Nekola, J. C. 2002. Distribution and ecology of terrestrial gastropods in northwestern Minnesota. Final report to the Natural Heritage and Nongame Research Program, Minnesota Department of Natural Resources. 178 pp.
- Nekola, J. C. 2003. Terrestrial gastropod fauna of northeastern Wisconsin and the southern Upper Peninsula of Michigan. *American Malacological Bulletin* 18: 23-46.
- Pilsbry, H. A. 1940 - 1948. *Land Mollusca of North America (North of Mexico)*, Academy of Natural Sciences of Philadelphia, Monograph No. 3, Vol. 1(2): i-vi + 575-994 + i-ix, Vol. 2(1): i-vi + 1-520, Vol. 2(2): i-xlvii + 521-1113.
- Roth, B. 2003. *Cochlicopa* Ferrusac, 1821, not *Cionella* Jeffreys, 1821; *Cionellidae* Clessin, 1879, not *Cochlicopidae* Pilsbry, 1900 (Gastropoda: Pulmonata: Stylommatophora). *Veliger* 46: 183-185.

Taylor, R. W. & C. L. Counts. 1976. Note on some land snails of Blennerhassett Island, West Virginia. *Sterkiana* 63-64: 77.

Theler, J. L., D. G. Wyckoff, & B. J. Carter. 2004. The Southern Plains Gastropod survey: the distribution of land snail populations in an American grassland environment. *American Malacological Bulletin* 18: 1-20.

Turgeon, D. D., J. F. Quinn, Jr., A. E. Bogan, E. V. Coan, F. G. Hochberg, W. G. Lyons, P. M. Mikkelsen,

R. J. Neves, C. F. E. Roper, G. Rosenberg, B. Roth, A. Scheltema, F. G. Thompson, M. Vecchione, & J. D. Williams. 1998. *Common and Scientific Names of Aquatic Invertebrates from the United States and Canada: Mollusks*, 2nd Edition. American Malacological Union. American Fisheries Society Special Publication 16, Bethesda, MD. 526 pp.

Wäreborn, I. 1969. Land molluscs and their environments in an oligotrophic area in southern Sweden. *Oikos* 20: 461-479.